
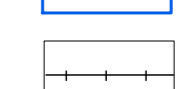




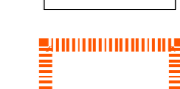










**DRAFT INNER RING ROAD AND
EXTENSION OF CAPITAL CITY ROADS**

AMARAVATHI , THULURU AND
TADIKONDA MANDALS



Legend

-  Draft 75 meter wide IRR and Extension of capital city Roads
-  Railway Singleline
-  Railway Doubleline
-  National Highways
-  State Highways
-  District Roads
-  Capital City Planning Boundary
-  ZDP Boundary
-  Mandal Boundary
-  Village Boundary
-  Survey Boundary
-  Conservation Use
(Activities permitted will be as decided by APCRDA)
-  Water Course
-  Islands in Krishna River
-  Krishna River

